



**Road Running Technical Council  
USA Track & Field**

**Measurement Certificate**



Name of the course St. Joseph Marathon B Distance 42.195 km

Location (state) MO (city) St. Joseph

Type of course: Road Race

Measuring Methods: Bicycle

Measured By Steve Riley, 3021 Sage Brush Drive, Lawrence, KS 66047, srmriley@sunflower.com, 785-331-9919

Race Contact Brett Esely, 911 Frederick Ave, St. Joseph, MO 64501 - 816-262-7480

Date(s) when course measured: 5/6, 5/11, 5/14, 5/22

Number of measurements of entire course: 2 Course Configuration: Several Out and Back Sections

Elevation (meters above sea level) Start 272.00 Finish 272.00 Lowest 261.00 Highest 322.00

Straight line distance between start and finish 0m Drop 0.00 m/km Separation 0.00 %

Type of surface: Paved 100 % Dirt 0 % Gravel 0 % Grass 0 % Track 0 %

Effective date of certification: July 13, 2024 Certification code: MO24010MU

Note to Race Director: Use this Certification Code  
in all public announcements relating to your race.

***Be It Officially Noted That***

Based on examination of data provided by the above named measurer, the course described above and in the map attached is hereby certified as reasonably accurate in measurement according to the standards adopted by the Road Running Technical Council. If any changes are made to the course, this certification becomes void, and the course must then be recertified.

**Verification of Course** --- In the event a National Open Record is set on the course, or at the discretion of USA Track & Field, a verification measurement may be required to be performed by a member of the Road Running Technical Council. If such a remeasurement shows the course to be short, then all pending records will be rejected and the course certification will be cancelled.

***This certification expires on December 31 of the year:*** **2034**

**AS NATIONALLY CERTIFIED BY:**

Date: July 13, 2024

Martin Updike - USATF/RRTC Certifier - 812 Eastside Blvd, Muskogee OK 74403  
(918) 577-1956 - martin@i40raceservice.com

# ST. JOSEPH MARATHON B

St. Joseph, MO

42.195 km

START/FINISH: Francis St, center of It pole #SJ1425 (center of Civic Center Park)

1M: Mapleleaf, 44' SE of It pole SJ4822 (1st pole SW of Auguste)

2M: Corby Pkwy, 27' W of It pole #SJ4855

3M: Northwest Pkwy, 53' NW of the It pole at Cornell

4M: Northwest Pkwy, 37' NW of the 1st It pole SE of Karnes  
TURN AROUND 1: 16'6" E of the E edge of the median on Northwest Pkwy E of Highway 59

5M: Northwest Pkwy, 98' SE of It pole #SJ5023 (4th pole NW of Lover's Lane)

6M: Northeast Pkwy, 7' SW of It pole #SJ6013 (NE of Indian Trail)

7M: Even with the S driveway at 2406 Ashland (just N of Ashland Cemetery)

8M: Noyes, 8' N of the stop sign at the SW corner of Sublette

9M: Pkwy A, 12'9" SE of It pole #SJ3309 (N of playground)

10M: Southwest Pkwy, 30' N of It pole #SJ2566 (3rd pole N of US36)

11M: Southwest Pkwy, 43' N of It pole #SJ4109 (near ball diamond)

12M: Southwest Pkwy, near the N edge of the gravel pull-out area on the E side, near the top of the hill, approx 500' N of Park Ridge

13M: Southwest Pkwy, N side of the curve N of the stone wall N of the "snake"

14M: Southwest Pkwy, 2' S of the bike crossing on the SB 1-way section

TURN AROUND 2: Mason St, even with the stop sign at the NE corner of Mason & 5th St

15M: Southwest Pkwy, even with It pole SJ5973 (just S of King Hill)

16M: Southwest Pkwy, 29' N of the northern-most rock in the line of rocks on the E side, S of I-229

17M: Southwest Pkwy, 44' N of the S edge of the guard rail on the W side of the bridge over Easton

18M: Southwest Pkwy, 17' N of It pole SJ2588

19M: Noyes, 5' N of the N edge of the alley N of Renick

20M: Noyes, 8' N of the 2nd tennis court It pole S of Edmond

21M: Noyes, 30' NW of power pole #1114300 (1st pole S of "5 corners")

22M: Northeast Pkwy, 64' NE of It pole #SJ5013 (5th pole SW of Gene Field Rd)

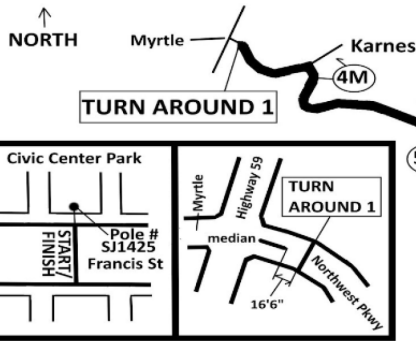
TURN AROUND 3: Northeast Pkwy, even with "NO TRUCKS" sign just SW of Ashland, N side of street

23M: Northeast Pkwy, 21' NE of It pole #SJ5014 (4th pole SW of Gene Field Rd)

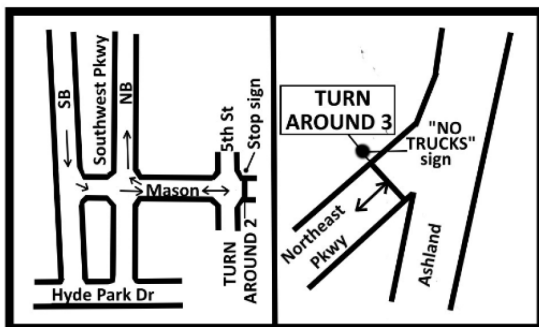
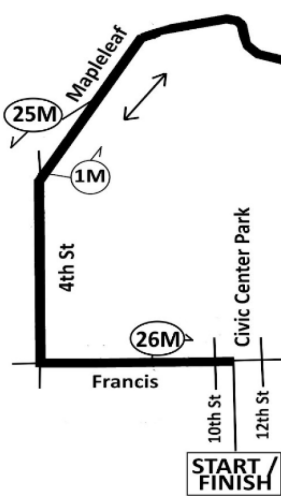
24M: Corby Pkwy, 93' SW of It pole #SJ4863 (4th pole NE of 18th St)

25M: Mapleleaf, 81' SW of It pole #SJ4830 (1st pole SW of Pendleton)

26M: Francis, 3' E of the hydrant and the NW corner of 8th St



RUNNERS HAVE ENTIRE USE OF ALL STREETS  
MAP NOT TO SCALE



Route was measured with the shortest possible route (SPR)



USATF Certificate

MO24010MU

Effective: 07/13/2024

Through: 12/31/2034

Measured by:

Steve Riley

785-331-9919

srmriley@gmail.com

May 6, 11, 14, 22, 2024